



COUNTY OF GLOUCESTER N.S.W. SCALE 2 MILES TO AN INCH

County Boundaries are shown thus
Parish do do
Reserve do do
do Gold Field do do
do From CP within Gold Field do do
do do on account Population Land District Boundaries

This Lithograph is for Office use only - Not for publication

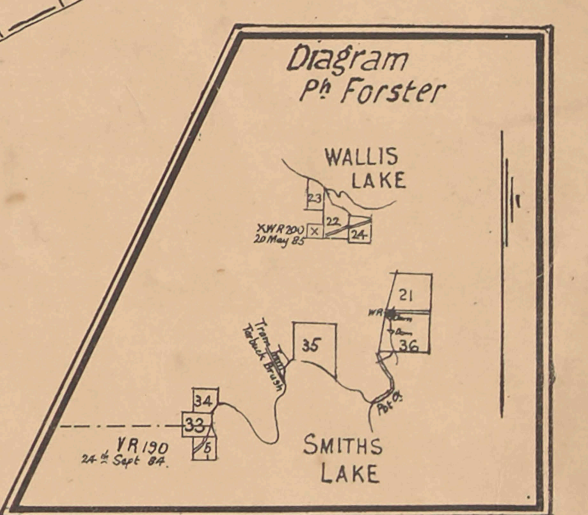


Diagram Village of Raymond Terrace Pt. Eldon Scale 16 ch to an inch

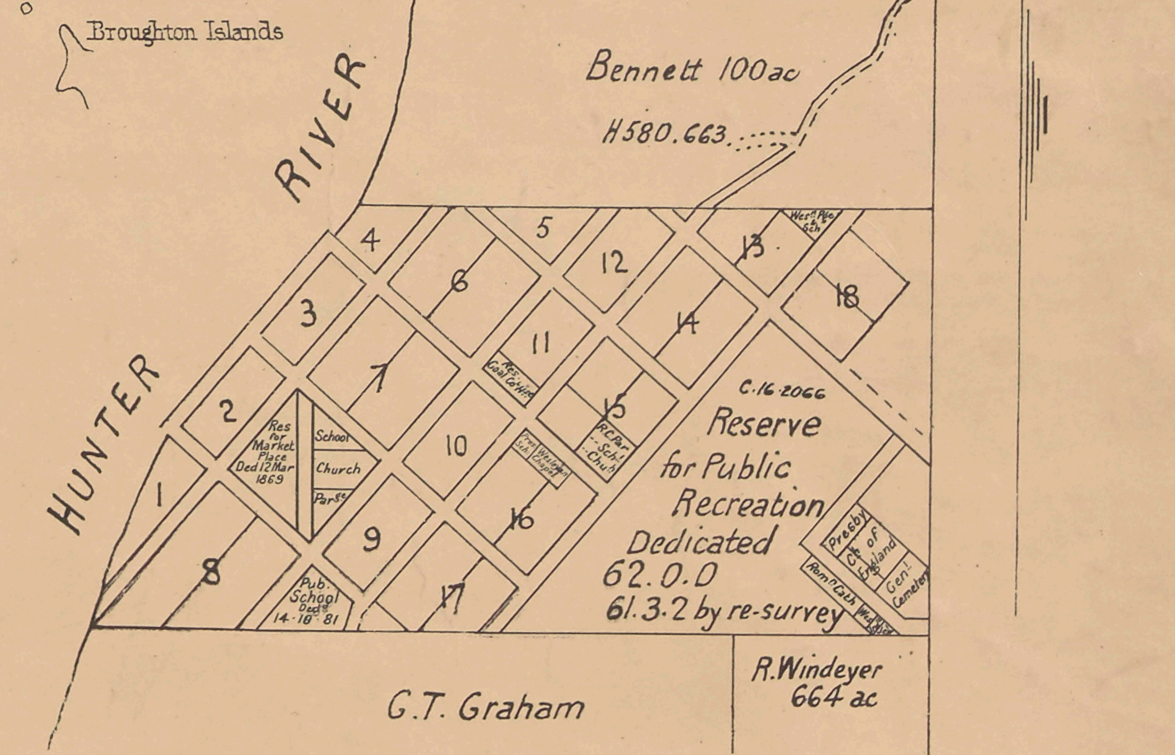
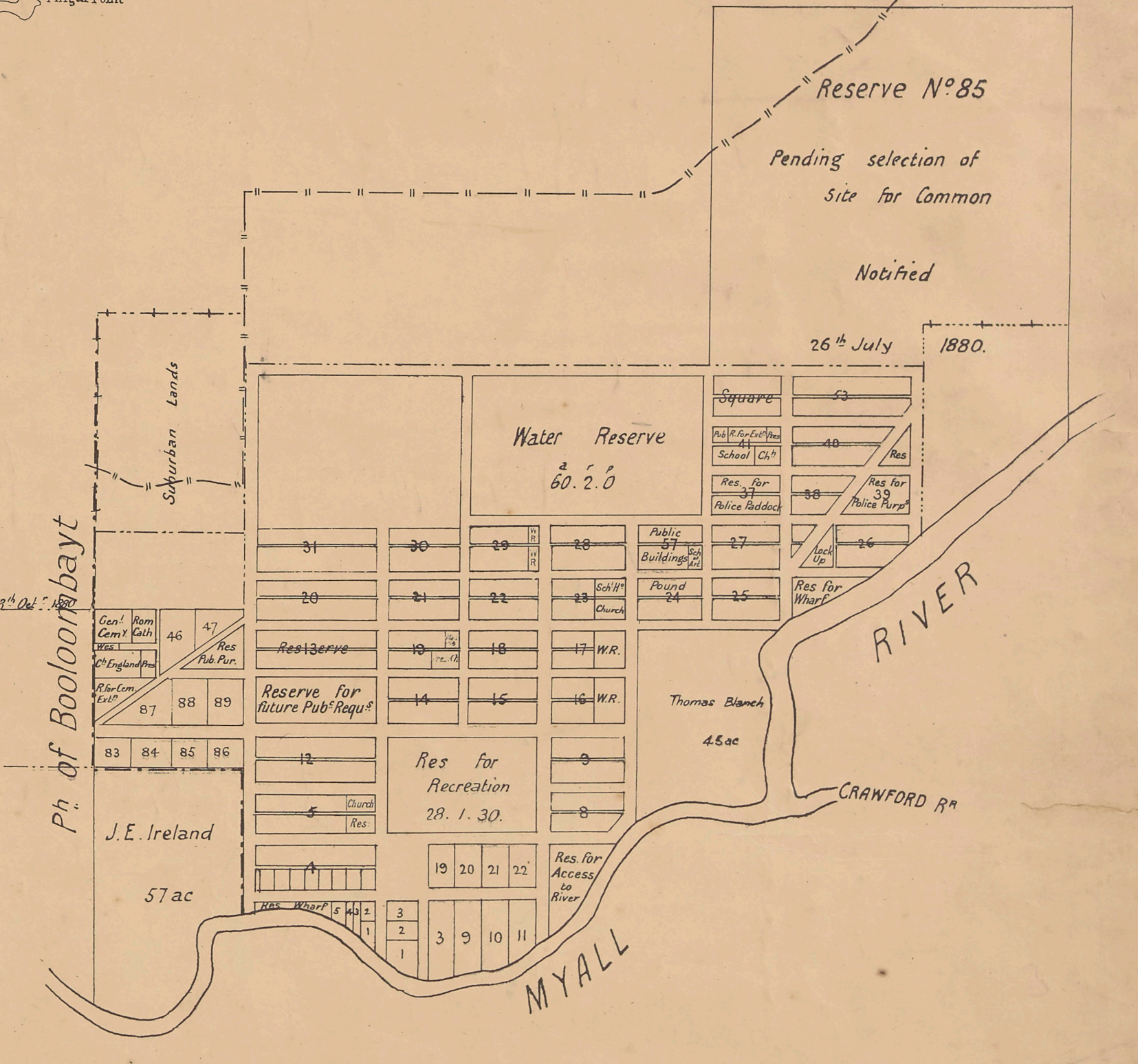


Diagram of Village of Bullah Delah Parish of do do Scale 16 chains to an inch



Reserve No. 85 Pending selection of Site for Common Notified 26th July 1880.