


To be open for Selection, at the Land Office, ST. GEORGE,
 on TUESDAY, 13th NOVEMBER, 1917, at Eleven o'clock Forenoon.

For Free Distribution



SKETCH MAP
 of Portion 3
 & PLAN
 of Portions 2 & 4

PARISH OF CODERNAH
 & Portions 6 & 7
 PARISH OF GOONAROO
 (Cubbie)

COUNTY OF BELMORE

St. George Land Agent's District

Shire of Balonne

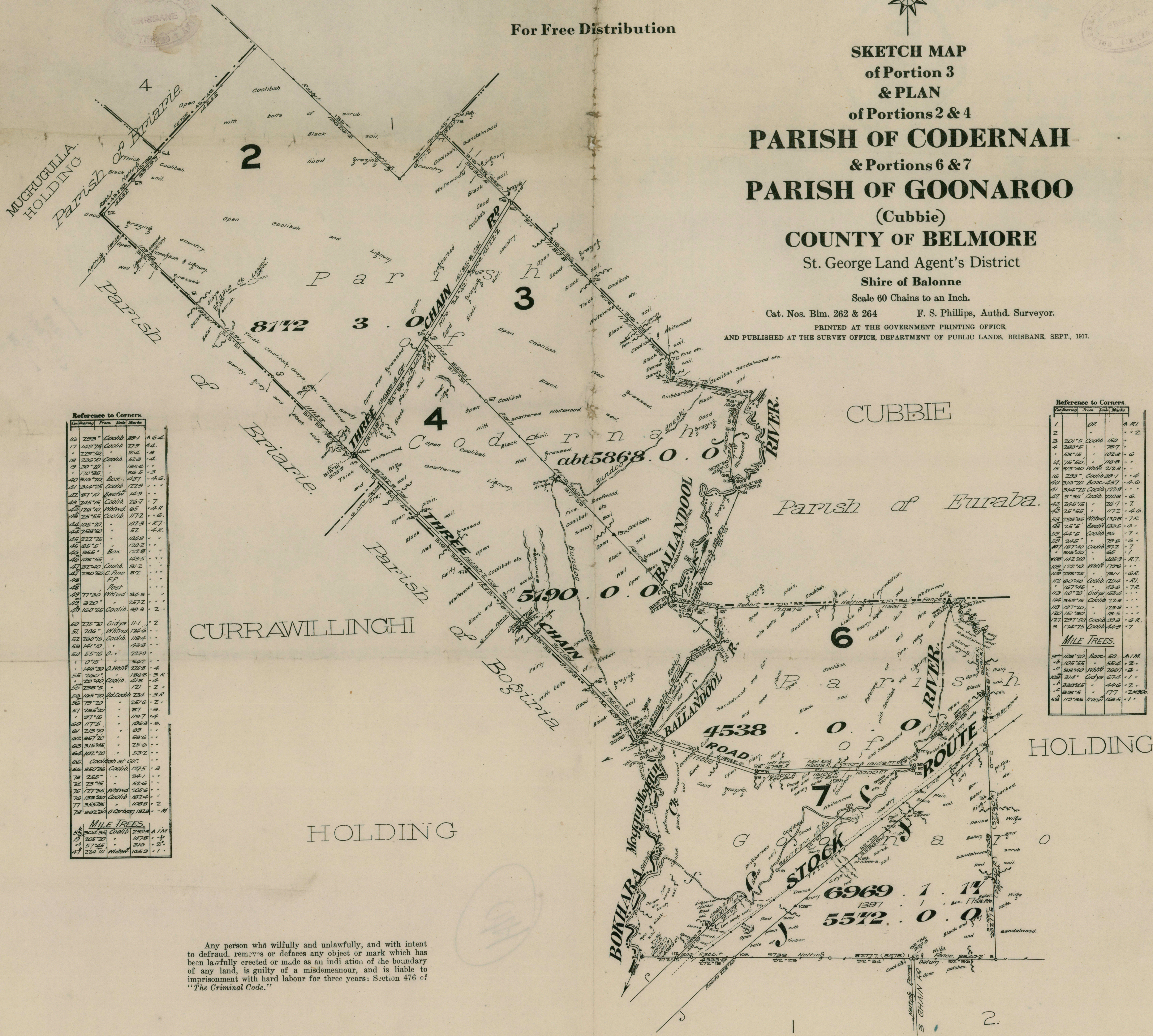
Scale 60 Chains to an Inch.

Cat. Nos. Blm. 262 & 264

F. S. Phillips, Authd. Surveyor.

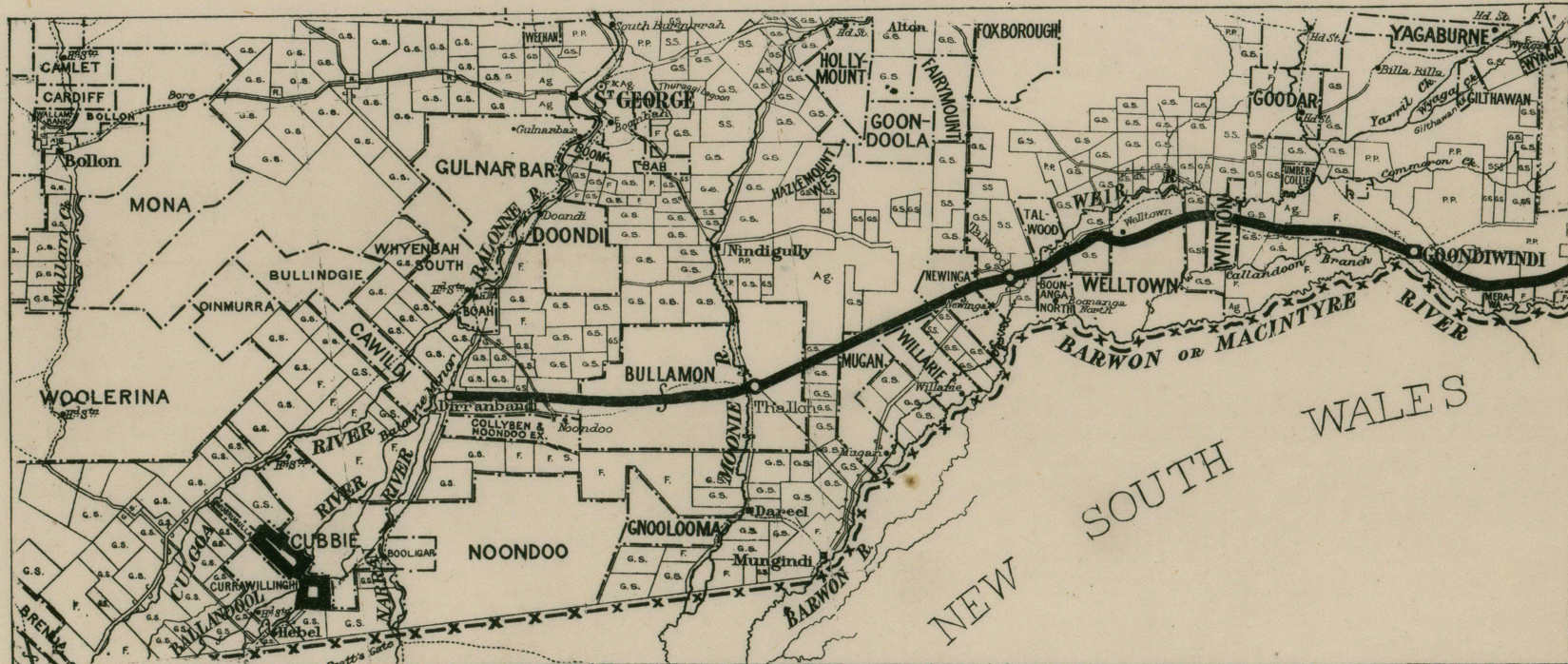
PRINTED AT THE GOVERNMENT PRINTING OFFICE,

AND PUBLISHED AT THE SURVEY OFFICE, DEPARTMENT OF PUBLIC LANDS, BRISBANE, SEPT., 1917.



Any person who wilfully and unlawfully, and with intent to defraud, removes or defaces any object or mark which has been lawfully erected or made as an indication of the boundary of any land, is guilty of a misdemeanour, and is liable to imprisonment with hard labour for three years: Section 476 of "The Criminal Code."

Local Sketch
 Scale 24 Miles to an Inch.



Land for Selection shewn thus

Department of Public Lands,
 Brisbane, 13th September, 1917.

IT is hereby notified, in pursuance of the provisions of "The Land Act of 1910," that the Land specified in the Schedule hereto, and situated in the ST. GEORGE LAND AGENT'S DISTRICT, will be open for selection as GRAZING HOMESTEADS, under the provisions of the said Act, as surveyed or designed land, on TUESDAY, the THIRTEENTH day of NOVEMBER, 1917, at ELEVEN O'CLOCK A.M., at the ST. GEORGE LAND OFFICE, at the annual rent and for the term of lease specified against each lot respectively in the said Schedule.

The maximum area which may be selected by any one person as a Grazing Homestead, in the whole area to which this notification has reference, is 11,200 acres, and with regard to the respective sections of such area, as stated in the said Schedule.

The said land will, unless previously applied for, remain open for selection as aforesaid until the Eighth day of JANUARY, 1918, and such of the lots as have not then been applied for, will, on and after TUESDAY, the TWELFTH day of FEBRUARY, 1918, at ELEVEN O'CLOCK A.M., be open for selection, on the same terms, only as Grazing Farms.

The value of the improvements must be paid by the selector within twenty-one days after notice of such value as by law determined has been given to him.

Each selection must be enclosed, within three years from the date of the license to occupy, with a rabbit-proof fence.

L.O. 127, L.O. 128, L.O. 129, L.O. 130, L.O. 131, L.O. 132.

J. M. HUNTER,
 Secretary for Public Lands.

THE SCHEDULE.
 THE ST. GEORGE LAND AGENT'S DISTRICT.

No. of Lot.	Existing Tenure	Parish.	Whether Surveyed or Designed.	No. of Portions.	Area.	Survey Fee.	Annual Rent per Acre.	Term of Lease in Years.	Maximum Area.	Provisional Valuation of Improvements.
					A. R. P. E. S. D. S. D.				Acres. S. S. D.	
4	Cubbie	Codernah	Designed	3	5,888 0 0	49 10 0	0 3	28	209 0 8	
5	Ditto	ditto	Surveyed	4	5,190 0 0	49 10 0	0 3	28	177 2 5	
7	Ditto	Goonaroo	ditto	6	4,528 0 0	44 10 0	0 2	28	140 0 0	
8	Ditto	ditto	ditto	7	5,372 0 0	49 10 0	0 2	28	136 0 0	
14	Cubbie	Codernah	Surveyed	2	8,172 3 0	61 0 0	0 2	28	1,112,000	284 0 0

N.B.—If this land is not selected as Grazing Homesteads, priority for it as Grazing Farms may be secured by tender.